

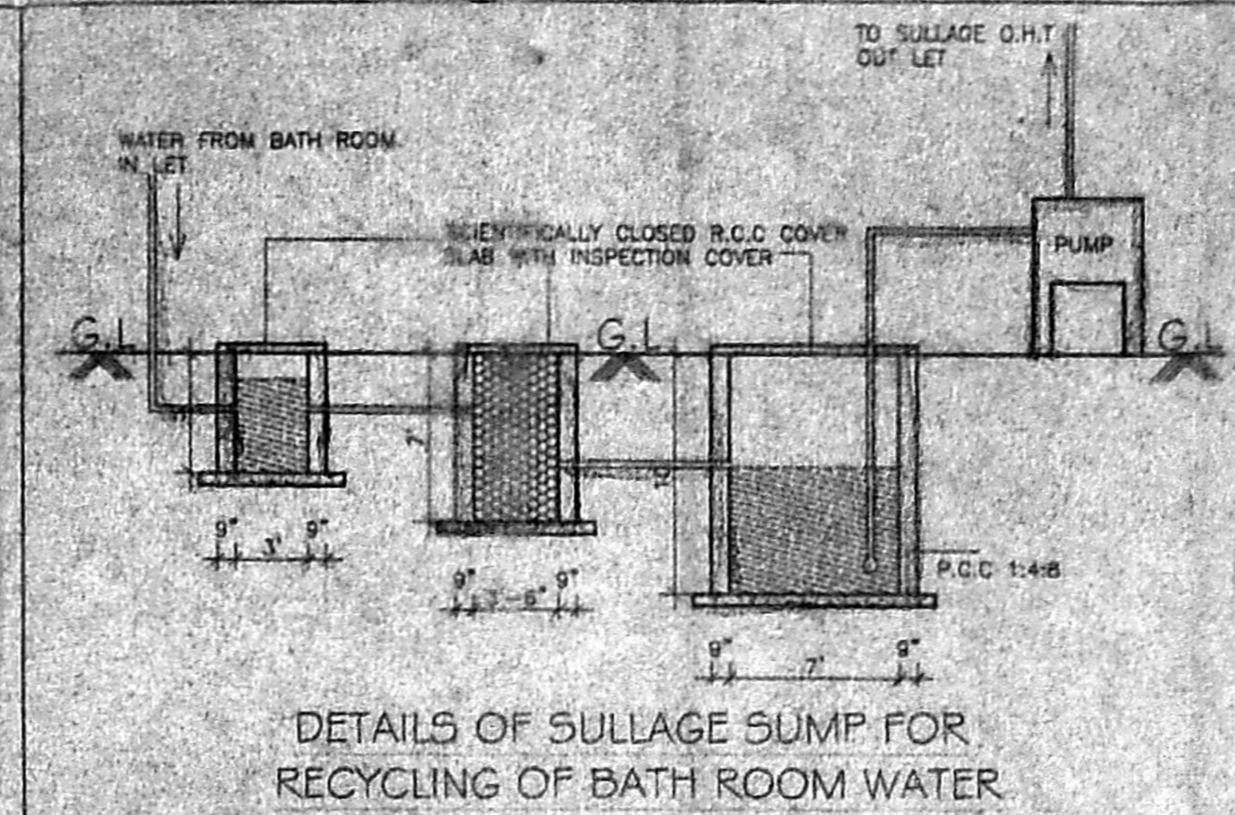

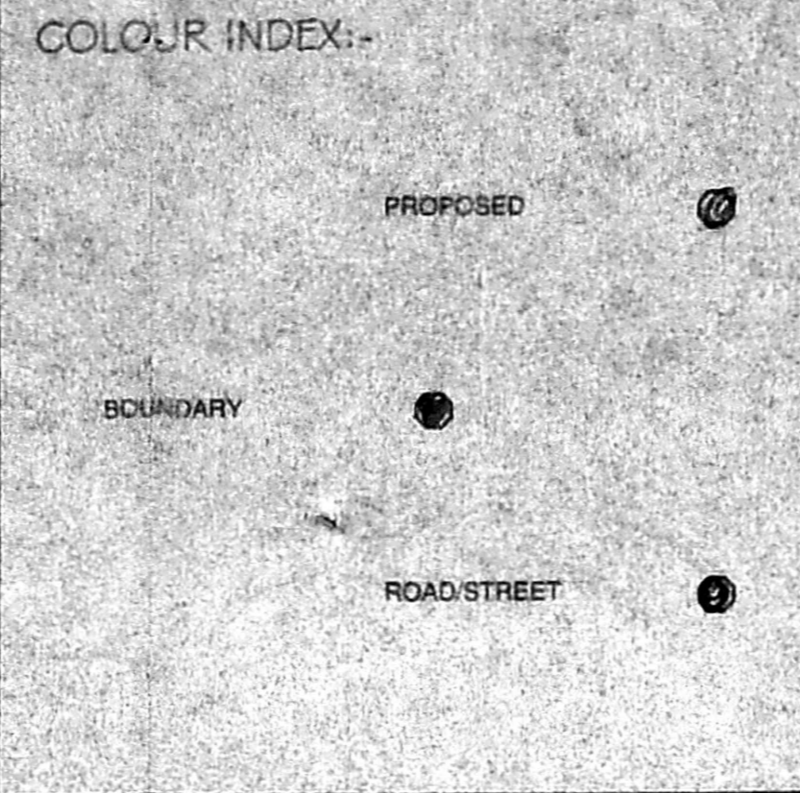
PLAN SHOWING THE PROPOSED CONSTRUCTION OF A RESIDENTIAL BUILDING AT PLOT NO. 10 & 11 A PERIYAR STREET, GANDHI NAGAR, SALIGRAMAM, CHENNAI - 93. T.S. NO. 78, BLOCK NO. 21, OF SALIGRAMAM VILLAGE, DIVISION NO. 129, ZONE - VIII. SCALE - 1" = 8' 0" (1:100)

JOINERIES:-

D	DOOR	4' 0" X 7' 0"
D1	DOOR	3' 0" X 7' 0"
D2	DOOR	2' 6" X 7' 0"
W	WINDOW	6' 0" X 4' 6"
W1	WINDOW	4' 0" X 4' 6"
FW	FRNCH WINDOW	6' 0" X 6' 6"
V	VENTILATOR	2' 0" X 2' 0"

AREA STATEMENT

NO.	SO. FT.	SO. MT.
PLOT EXTENT (as per plan)	4310.25	400.60
PLOT EXTENT (as per site)	4213.05	391.55
PLOT EXTENT (as per document)	4235.00	393.60
GROUND FLOOR	1747.10	162.05
FIRST FLOOR	2609.10	242.50
SECOND FLOOR	694.75	63.10
TOTAL AREA	5050.95	467.65
PLOT COVERAGE	61.90%	
F.S.I	1.24	
STILT FLOOR	2.45	75.50



OWNER:-

CHANDRANARAYAN

LICENSED ENGINEER, C.I.R. No. 207, CORPORATION OF CHENNAI

REGISTERED STATE BANK OF INDIA, T. NAGAR, CHENNAI-600 017. PHONE: 6343138

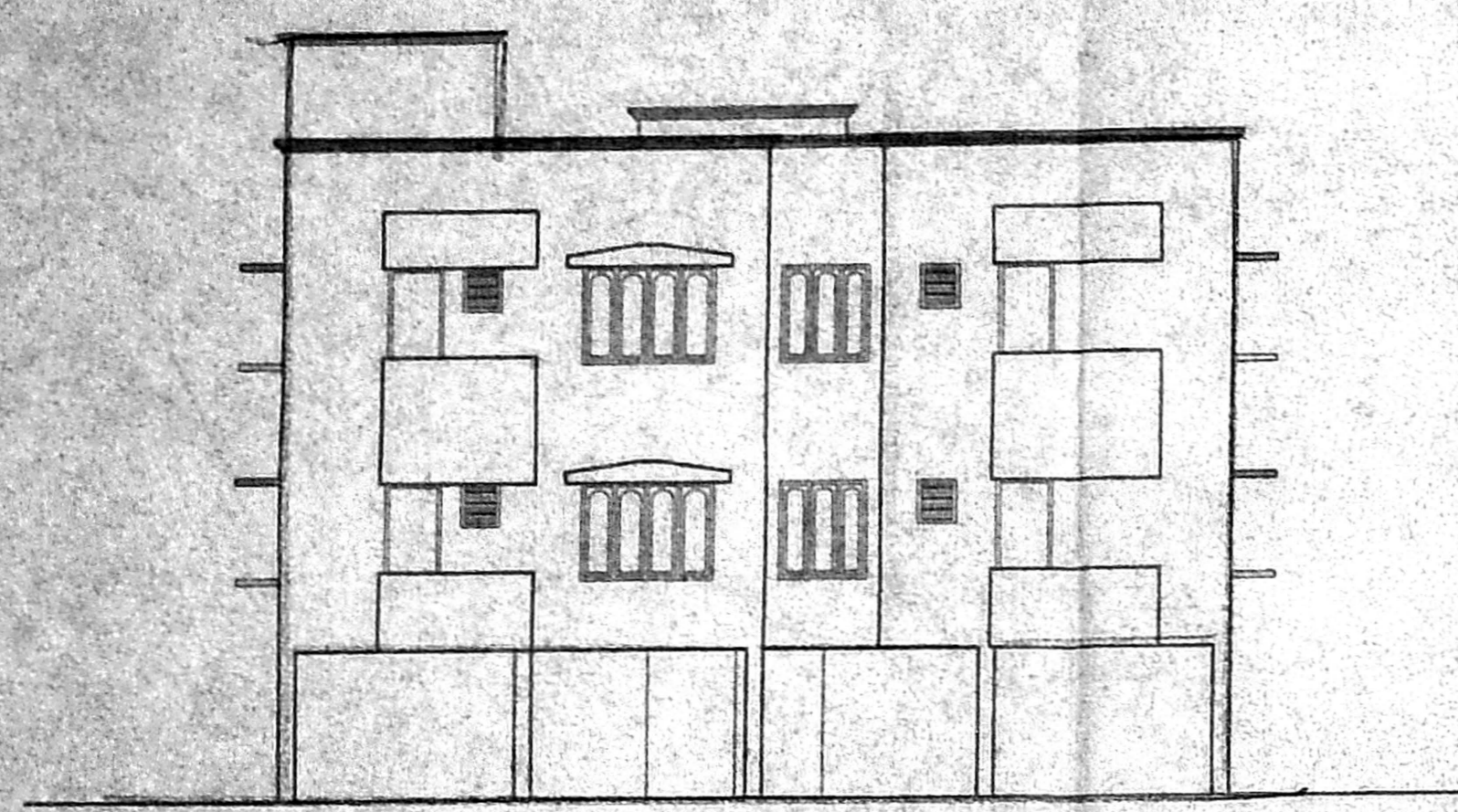
CMDA "A" CHANNEL
C.No. 24589/2002

Survey Plan P.A. 1/12

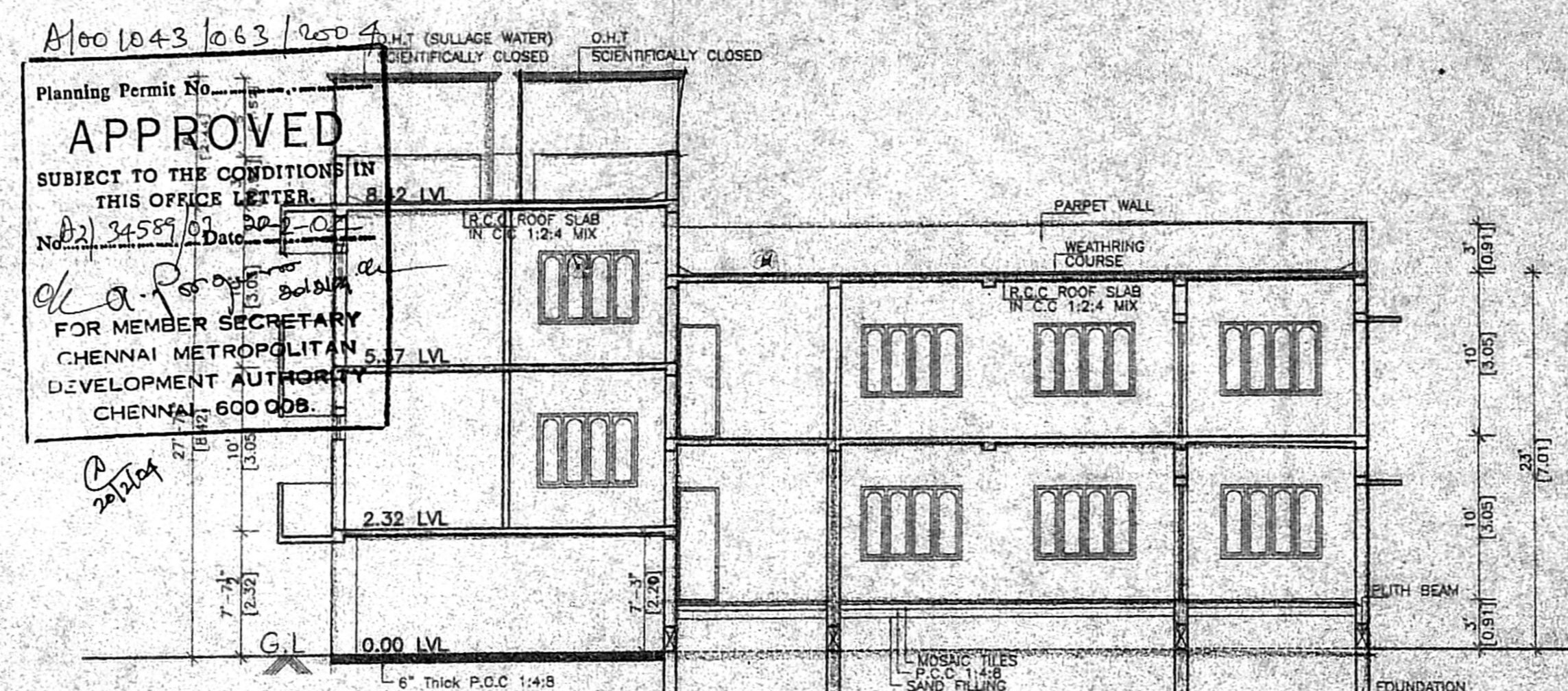
Revised Plan

B. P. A. P.

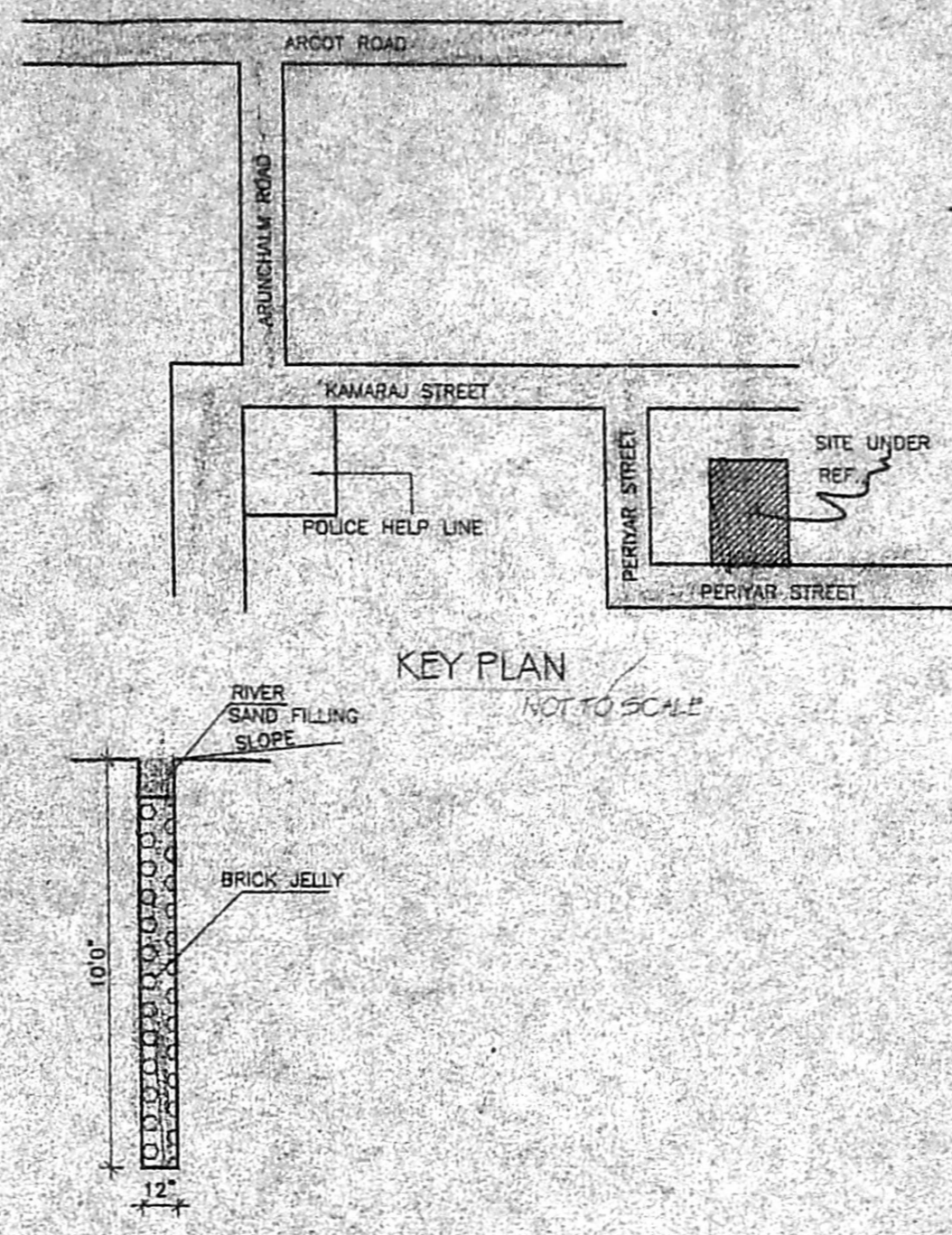
D.P.



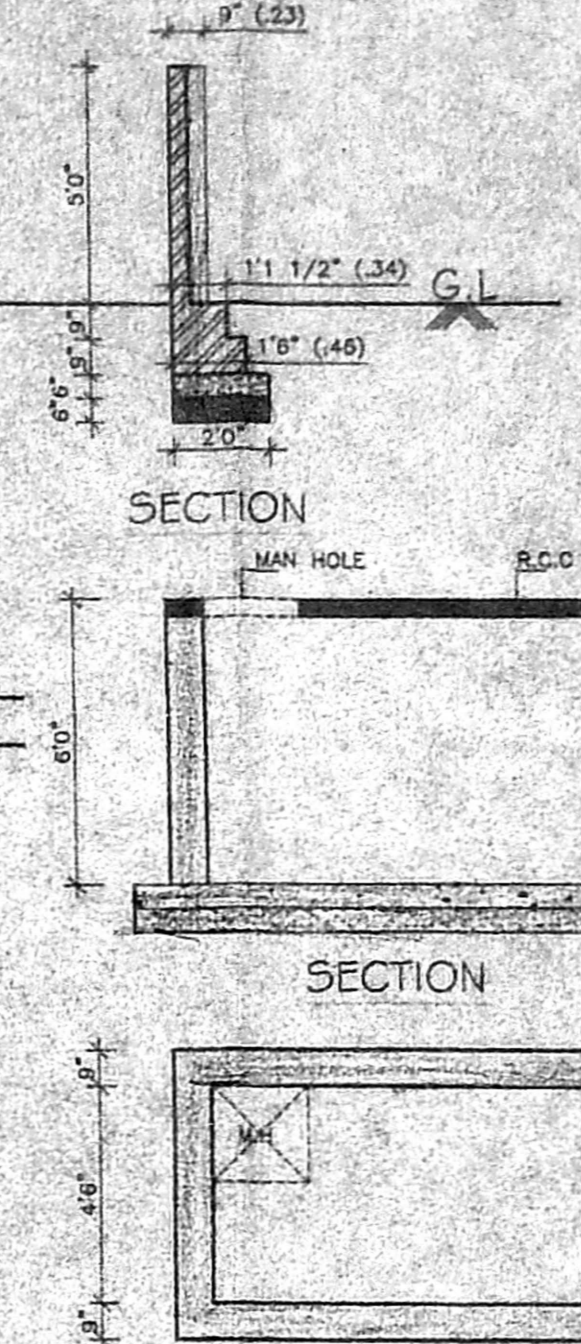
ELEVATION



SECTION 5-5

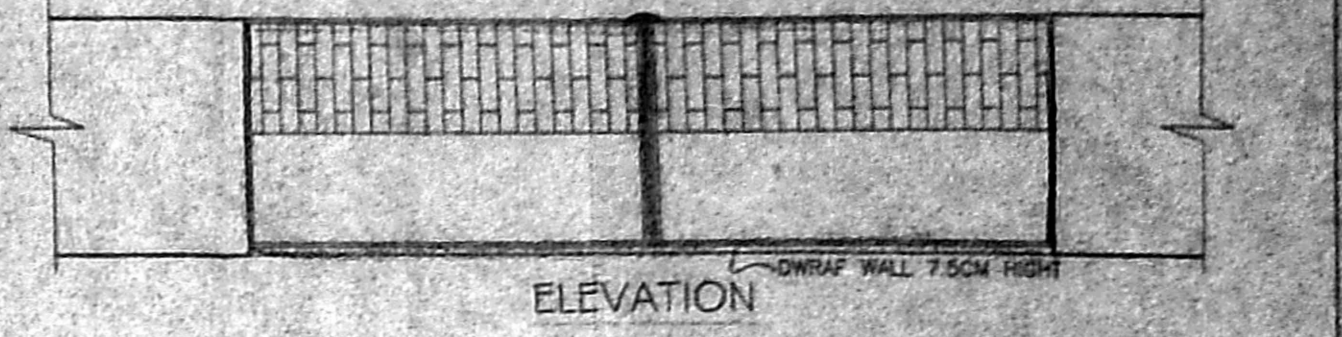


KEY PLAN



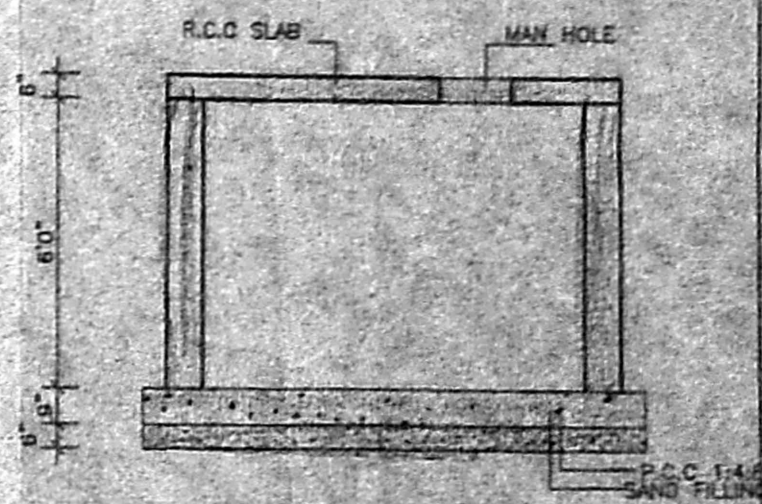
SECTION

SECTION



ELEVATION

PLAN OF COMPOUND WALL & GATE DETAIL



DETAILS OF SUMP

Planning Permit No. **APPROVED**

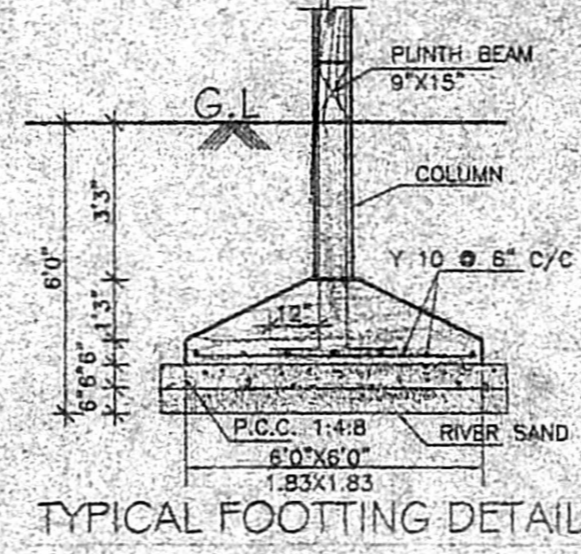
SUBJECT TO THE CONDITIONS IN THIS OFFICE LETTER.

NO. 24589/2002

DATE: 22-08-2002

FOR MEMBER SECRETARY CHENNAI METROPOLITAN DEVELOPMENT AUTHORITY CHENNAI-600 005.

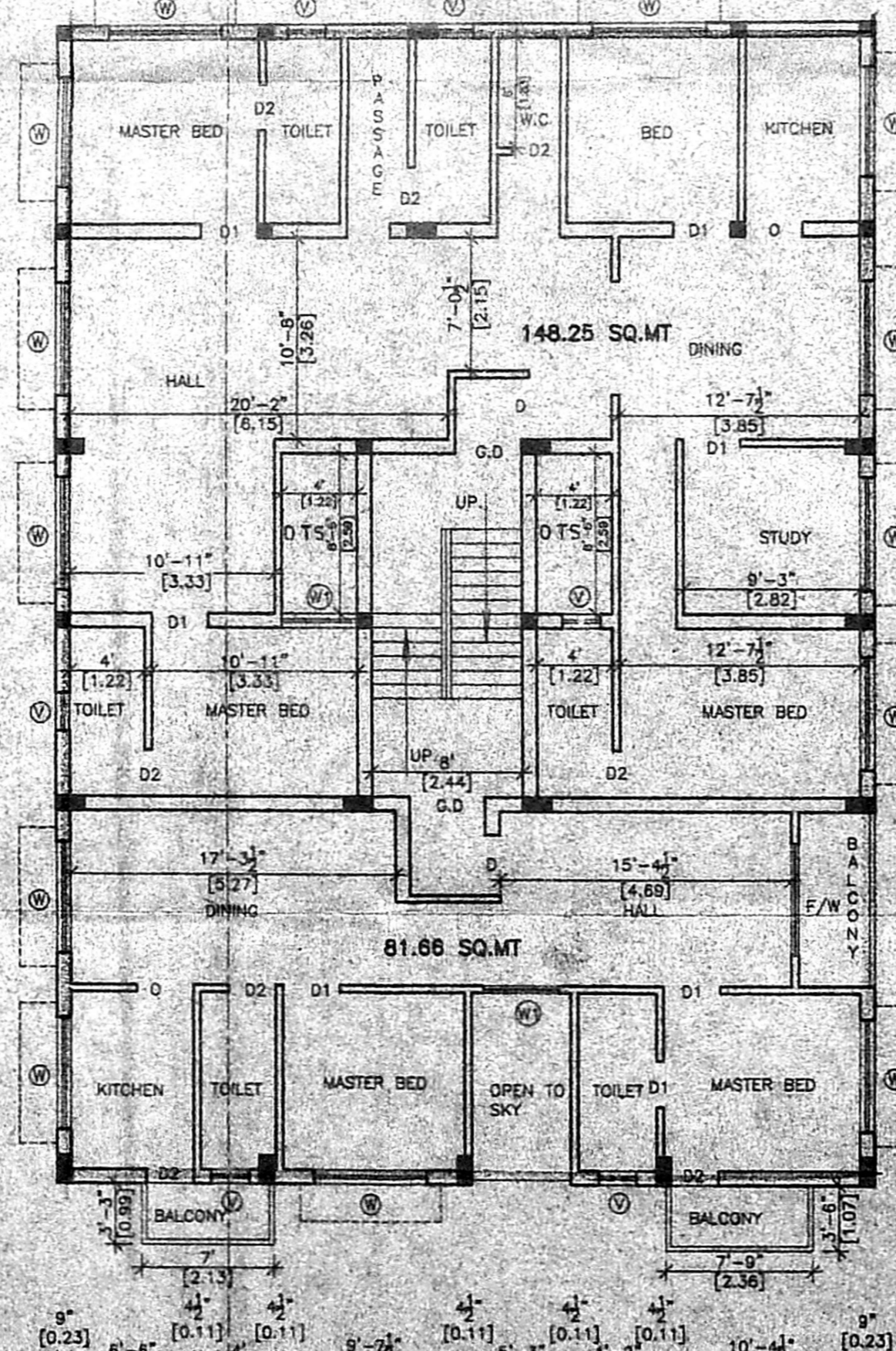
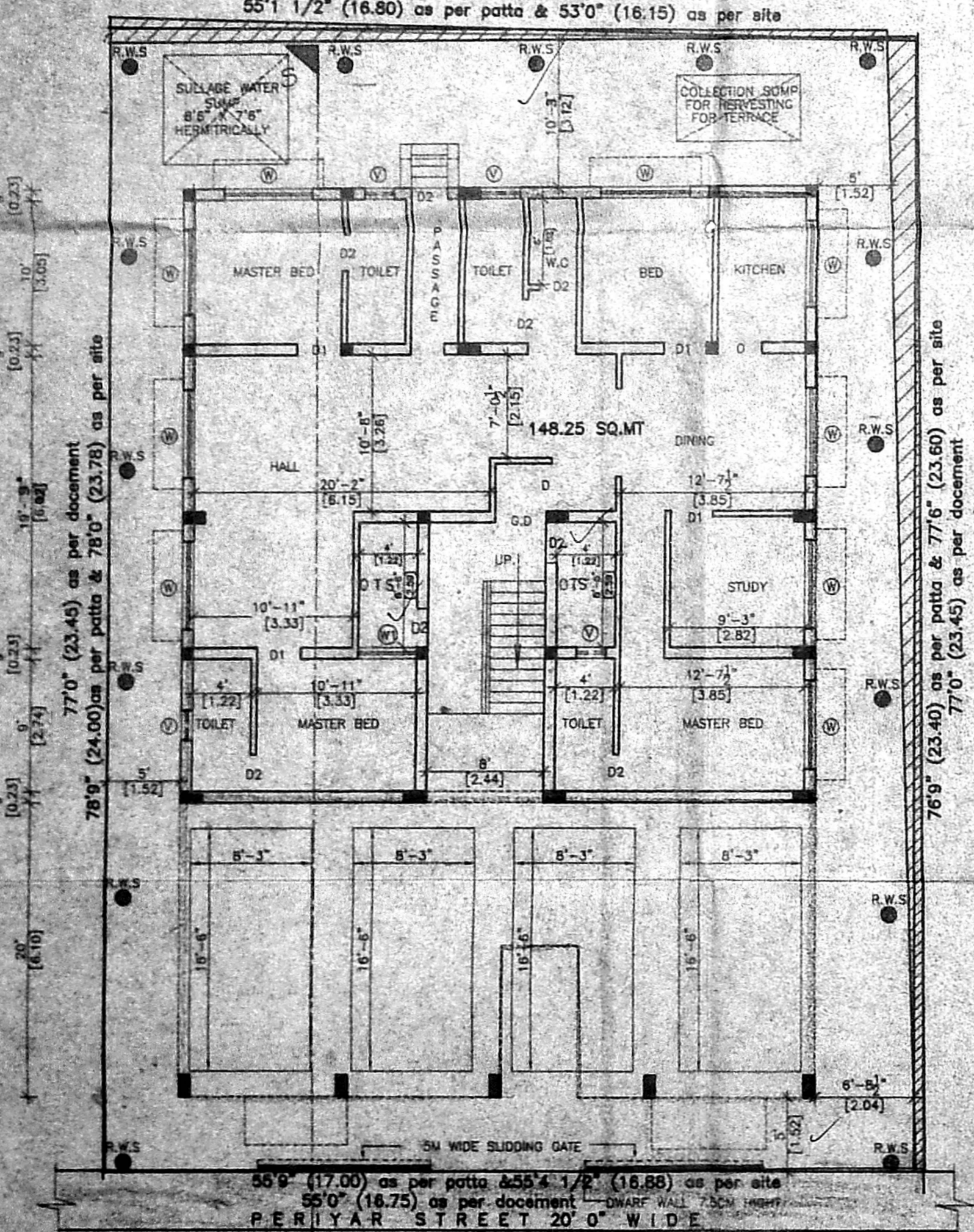
DWRAP WALL DETAIL



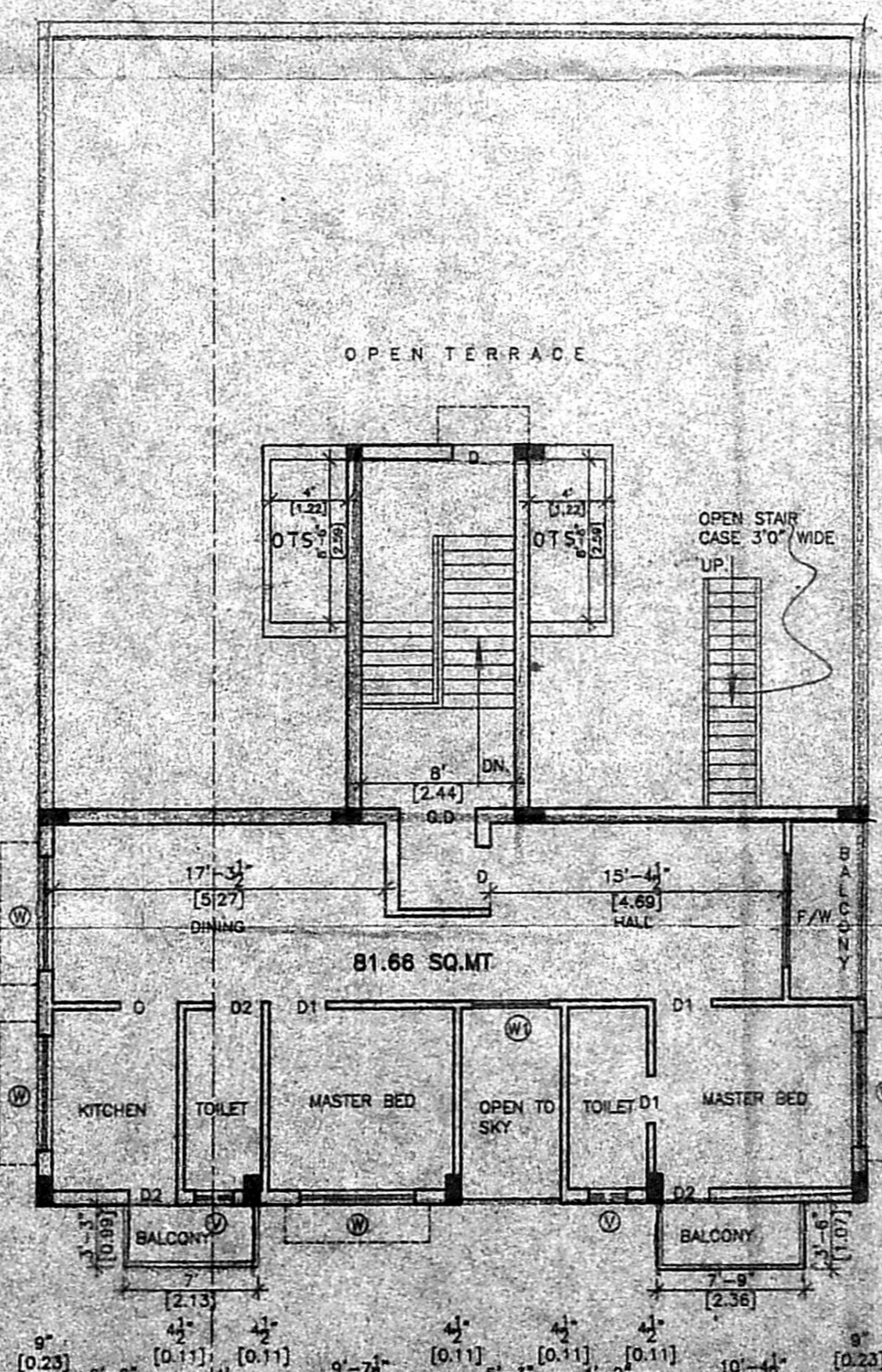
TYPICAL FOOTING DETAIL

RAIN WATER STORAGE

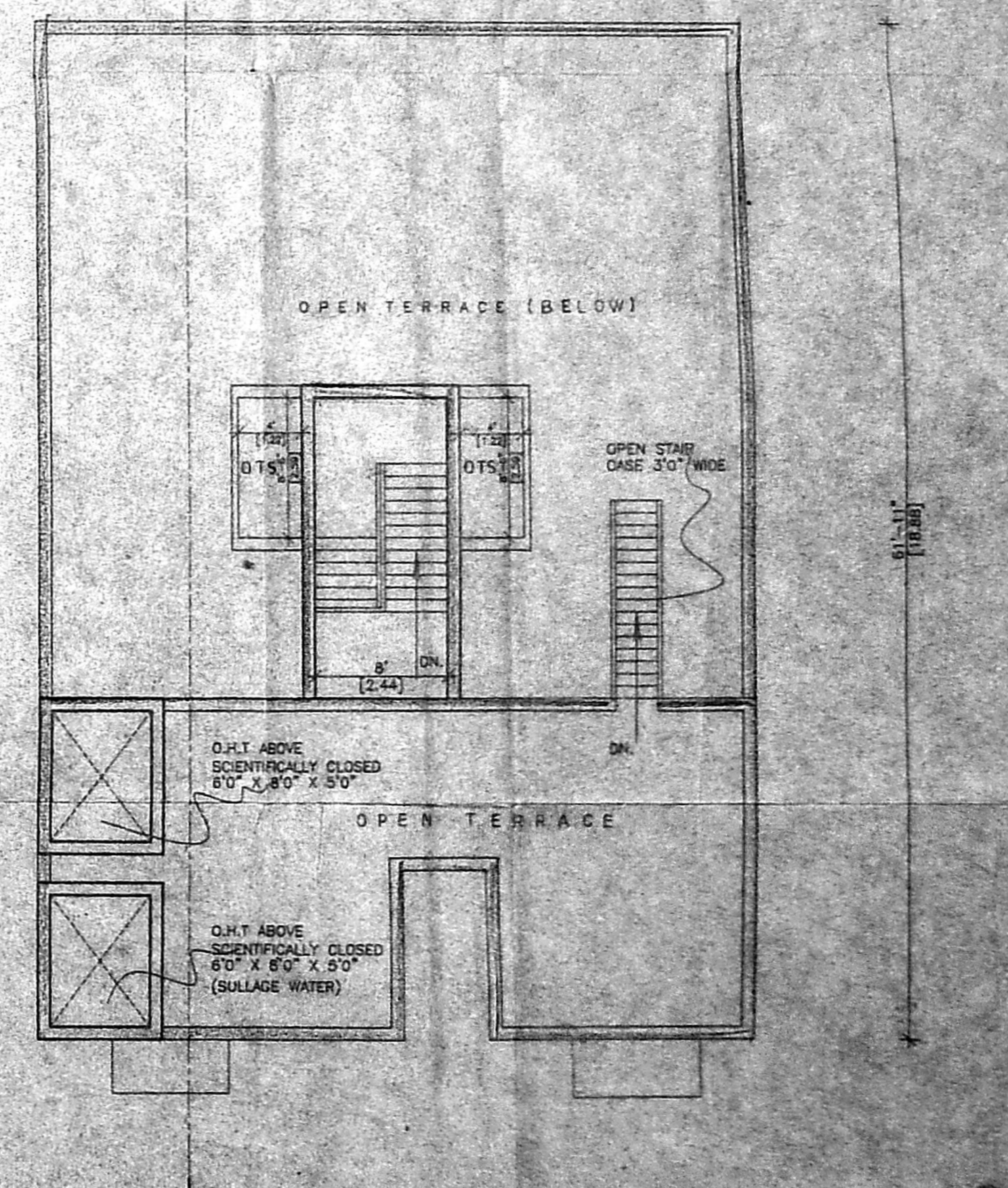
COLLECTION SUMP FOR HARVESTING FOR TERRACE



FIRST FLOOR PLAN



SECOND FLOOR PLAN (PART)



TERRACE FLOOR PLAN